

Marton West Loop

Points of interest on this route include: The Play Park, Poole Hospital, Poole Hospital Fish Ponds and Middlesbrough Golf Course.

DESCRIPTION:

- Starting at the cross roads between Stainton Way and Dixons Bank, travel South along the cycle path until reaching the roundabout at the junction between Dixons Bank and Stokesley Road.
- Turn right onto the rough bridle way, which leads to the lake marked 'Fish Ponds'. The bridle way continues for around 1-1/2 miles, taking in the lakes of Pool Hospital and farmland. Upon reaching Brass Castle Lane, you will see Middlesbrough Golf Club. Turn right here and follow the road.
- Follow the road until you reach an off road cycle path (approximately 1/2 mile).

NOTE: this route has a section of rough bridleway which is more suited to mountain bikes, especially in winter months.

Approximate Route Duration: 5 miles - 35 minutes

This is on the left of the road, in the trough of the hill, just before the housing estate on the left. Follow the cycle path to the bottom of Fearnhead. Follow the road in Fearnhead up to Turnberry Way, where an off road cycle path awaits you.

- Turn left at this junction and follow the cycle path around Turnberry Way, until reaching The Fairway. Cross the road and turn left, following the cycle path leading to the roundabout at the junction between The Fairway and Stainton Way.
- Turn right here and head along the cycle path, linking up to the crossroads at Dixons Bank/Stainton Way, and the start/end point of the route.




















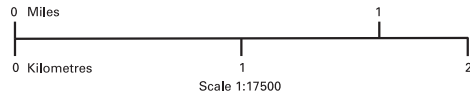
middlesbrough
cycle routes

Marton West Loop

Approximate Route Duration:
5 miles - 35 minutes

Key

-  Route direction
-  Advisory Cycle Route
-  Signed Cycle Route
-  Traffic-free Cycle Path
-  Rough Bridleway
-  Footpath
-  On Carriage Cycle Lane
-  Bus Lane
-  National Cycle Network
-  Pelican Crossing
-  Toucan Crossing
-  School building
-  Hospital
-  Library
-  Place of Worship
-  Cycle Parking
-  Cycle Centre (free secure cycle parking)



© Crown copyright. All rights reserved. LA 100023413, 2009.